



Directions from Richmond, VA to Roanoke Electric Cooperative

o Richmond, VA

Take N 7th St to E Broad St/US 250

0.1 mi / 40 s

- ↑ 1. Head northwest on E Grace St toward N 7th St
161 ft
- 2. Turn right at the 1st cross street onto N 7th St
364 ft

Follow I-95 S to VA-35 S in Templeton

34.9 mi / 35 min

- 3. Turn right onto E Broad St/US 250
0.5 mi
- ⤴ 4. Take the I-95 E ramp
0.2 mi
- ↘ 5. Keep right at the fork, follow signs for I-95 S/Petersburg and merge onto I-95 S
33.8 mi
- 6. Take exit 41 to merge onto US-301 N/VA-35 S/Courtland Rd toward VA-156/Courtland
0.5 mi

Follow VA-35 S to US-58 E in Southampton County

34.8 mi / 38 min

- ↑ 7. Continue straight onto VA-35 S
32.6 mi
- ↑ 8. Continue onto US-58 BUS W/Main St
 ⓘ Continue to follow US-58 BUS W
2.3 mi

Take US-258 S to NC-11 S in Murfreesboro

26.5 mi / 30 min


- ↶ 9. Turn left onto US-58 E
5.8 mi
- ⤴ 10. Take the US-258 S ramp to Franklin/Murfreesboro
0.3 mi
- 11. Turn right onto US-258 S
 ⓘ Entering North Carolina


Map data ©2015 Google


20.4 mi



Follow **NC-11 S** and **Boone Farm Rd** to **NC-561 W** in St. Johns

10.7 mi / 13 min

-  12. Continue straight onto **NC-11 S** 6.3 mi

-  13. Turn **right** onto **Country Club Rd** 0.4 mi

-  14. Continue onto **Boone Farm Rd** 3.4 mi

-  15. Turn **right** onto **NC-561 W** 0.6 mi
 -  Destination will be on the right

 **Roanoke Electric Cooperative**
518, Hwy 561 West, Aulander, NC 27805

These directions are for planning purposes only. You may find that construction projects, traffic, weather, or other events may cause conditions to differ from the map results, and you should plan your route accordingly. You must obey all signs or notices regarding your route.